

Southern Expressway



E01



Road Development Authority



Ministry of Highways , Ports and Shipping

Contents

1. Introduction			01
2. Map			02
3. Accessible points			03
● Interchanges / Intersections			
I. Kottawa	(Colombo-Rathnapura-Wellawaya-Batticaloa Road)	(A004)	03 - 05
II. Kahatuduwa	(Colombo-Horana Road)	(B084)	06 - 07
III. Gelanigama	(Panadura-Nambapana-Rathnapura Road)	(A008)	08 - 09
IV. Dodangoda	(Nagoda-Kalawellawa-Ballapitiya Road)	(B304)	10 - 11
v. Welipenna	(Horana-Anguruwatota-Aluthgama Road)	(B157)	12 - 13
VI. Kurundugahahetekma	(Ambalangoda-Elpitiya-Pitigala Road)	(B014)	14 - 15
VII. Baddegama	(Hikaduwa-Baddegama-Nilhena Road)	(B153)	16 - 17
VIII. Pinnaduwa	(Galle Port Access Road)	(B594)	18 - 19
IX. Imaduwa	(Galle- Deniyaya- Madampe Road)	(A017)	20 - 21
X. Kokmaduwa	(Waligama - Kananke Road)	(B465)	22 - 23
XI. Godagama	(Matara-Akuressa Road)	(A024)	24 - 25

Emergency Hotline
1969

For a faster, safer and secured journey, abide by the rules and regulations

4. Vehicles not allowed in the Expressway and condition of the allowed vehicles	26
5. Procedure of paying "user fee"	27
6. User fee Schedule for vehicle Category 1	28
7. User fee Schedule for vehicle Category 2	29
8. User fee Schedule for vehicle Category 3	30
9. User fee Schedule for vehicle Category 4	31
10. Advice for the users of the Expressway	32 - 33
11. Entry into the Expressway	34
12. Driving on the Expressway and exiting from the Expressway	35
13. Actions to be taken in an emergency	36
14. Further Instructions for the users of the Expressway	37
15. Hospitals accessible from the Interchanges of the Expressway	38
16. Police Stations accessible from the Interchanges of the Expressway	39
17. Facilities available in the Service Areas	40
18. Distances between interchanges of the Southern Expressway	41
19. Access to Southern Expressway from Galle	42
20. Access to Southern Expressway from Matara	43
21. Access from Kaduwela, Peliyagoda and other urban areas to the Southern Expressway	44

For a faster, safer and secured journey, abide by the rules and regulations

**Emergency Hotline
1969**

Southern Expressway in Kurundugahahethakma area

Emergency Hotline
1969

For a faster, safer and secured journey, abide by the rules and regulations

01. Introduction

Road network development plays a vital role in national development. Southern Expressway will be the first link of the Expressway network planned for the Country. The length of the newly constructed Expressway is 126 km and travelling from Kottawa to Matara on this road will take only 1.5 hours. It will take over 5 hours of strenuous driving to travel from Matara to Colombo on existing highway (A2) due to severe traffic congestion along the road caused by parked vehicles, entering and exiting vehicles from/to unrestricted accesses along the road and at intersections. This situation will further aggravate with unrestricted ribbon development along the national highways.

The section from Kottawa to Pinnaduwa (95.3 km) and Galle Port Access road (5.2 km) has been opened for public as the first stage. The section from Pinnaduwa to Godagama, Matara (30.8 km) will be opened as the second stage.

As vehicles can travel at a uniform speed throughout the journey on this Expressway, the fuel consumption of the vehicle will be more efficient. Further, wear and tear of breaks, tyres and other parts of the vehicle will be minimal. Therefore, travelling on the expressway will be a great relief for the road users. The Expressway ensures hassle free safe journey due to the minimum obstructions to the traffic, separation of vehicles traveling to opposite directions by guard rails, restrictions enforced for slow moving vehicles & pedestrians and availability of other safety features.

For a faster, safer and secured journey, abide by the rules and regulations

**Emergency Hotline
1969**

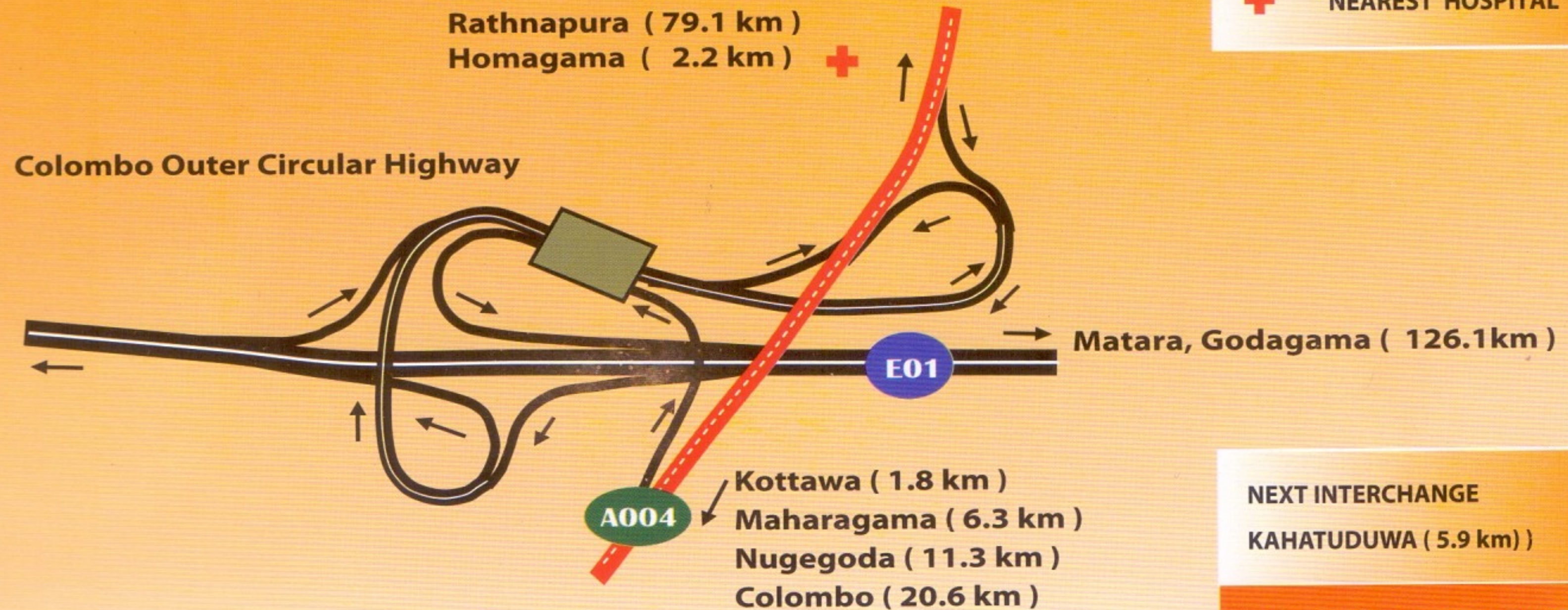
Southern Expressway (E 01)



Emergency Hotline
1969

For a faster, safer and secured journey, abide by the rules and regulations.

I. Kottawa Interchange (K.M. 0.0)



For a faster, safer and secured journey, abide by the rules and regulations


**Emergency Hotline
1969**

KOTTAWA INTERCHANGE

Located between Kottawa and Homagama on Colombo – Rathnapura-Wellawaya- Batticaloa Road (A004).

- **Main Bus routes accessible from the Interchange**

- ❖ Route No 138 - Homagama – Pettah
- ❖ Route No 122 - Awissawella – Pettah and Rathnapura – Colombo
- ❖ Route No 124 - Meepe – Maharagama
- ❖ Route No 125 - Padukka – Pettah and Ingiriya – Pettah
- ❖ Route No 99 - Badulla – Colombo



**Emergency Hotline
1969**

For a faster, safer and secured journey, abide by the rules and regulations

- **Important Institutions located in the area**

- ❖ Police Station – Homagama
- ❖ Sri Jayawardenapura Teaching Hospital
- ❖ National Youth Council – Maharagama
- ❖ Mahinda Rajapakse International Stadium – Homagama
- ❖ “Millenium City” Housing Complex – Athurugiriya
- ❖ Base Hospital – Homagama
- ❖ Cancer Hospital – Maharagama
- ❖ Army Cantonment – Panagoda
- ❖ Housing Complex at Mattegoda and Rukmalgama



For a faster, safer and secured journey, abide by the rules and regulations

**Emergency Hotline
1969**

II. Kahatuduwa Interchange (5.9 km)



Emergency Hotline
1969

For a faster, safer and secured journey, abide by the rules and regulations

KAHATHUDUWA INTERCHANGE

Located between Polgasowita and Gonapola towns on Colombo – Horana Road (B084)

- **Main Bus routes accessible from the Interchange**

- ❖ Route No. 120 - Horana – Colombo
- ❖ Route No. 120 - Horana – Piliyandala

- **Important Institutions located in the area**

- ❖ Police Station - Kahathuduwa
- ❖ Base Hospital - Horana
- ❖ Base Hospital - Wetara



For a faster, safer and secured journey, abide by the rules and regulations

**Emergency Hotline
1969**

III. Gelanigama Interchange (13.7 km)



Emergency Hotline
1969

For a faster, safer and secured journey, abide by the rules and regulations

GELANIGAMA INTERCHANGE

Located between Bandaragama and Horana towns on Panadura - Rathnapura Road (A008)

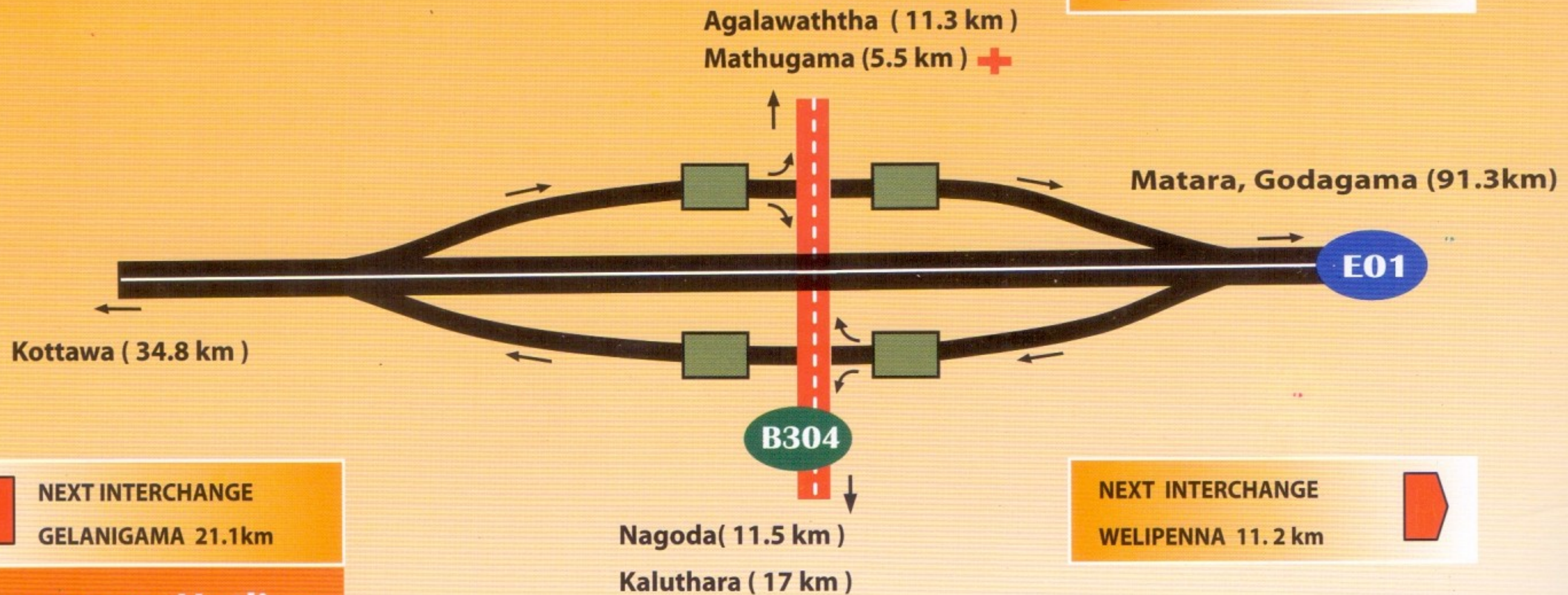
- **Main Bus routes accessible from the Interchange**
 - ❖ Route No. 450 - Panadura – Rathnapura and Panadura – Horana
- **Important Institutions located in the area**
 - ❖ Police Station – Bandaragama
 - ❖ Base Hospital – Horana
 - ❖ District Hospital – Bandaragama
 - ❖ Sri Sumangala Boys / Girls School - Panadura
 - ❖ Sripali Fine Art University - Horana
 - ❖ Sripali / Thakshila Schools – Horana
 - ❖ Kaluthara Temple



For a faster, safer and secured journey, abide by the rules and regulations

**Emergency Hotline
1969**

IV. Dodangoda Interchange (34.8 km)



**Emergency Hotline
1969**

For a faster, safer and secured journey, abide by the rules and regulations

DODANGODA INTERCHANGE

Located between Nagoda and Mathugama towns on Nagoda - Mathugama Road (B304)

- **Main Bus routes accessible from the Interchange**

- ❖ Route No. 430 - Mathugama – Colombo
- ❖ Route No. 430/1 - Kaluthara - Mathugama

- **Important Institutions located in the area**

- ❖ Police Station – Dodangoda
- ❖ General Hospital – Kaluthara
- ❖ Police Academy – Katukurunda
- ❖ Kukule Ganga Hydro Power Station and Kukule Ganga Holiday Resort
- ❖ Kaluthara Temple



For a faster, safer and secured journey, abide by the rules and regulations

**Emergency Hotline
1969**

V. Welipenna Interchange (46.0 km)

Agalawaththa (17.5 km)

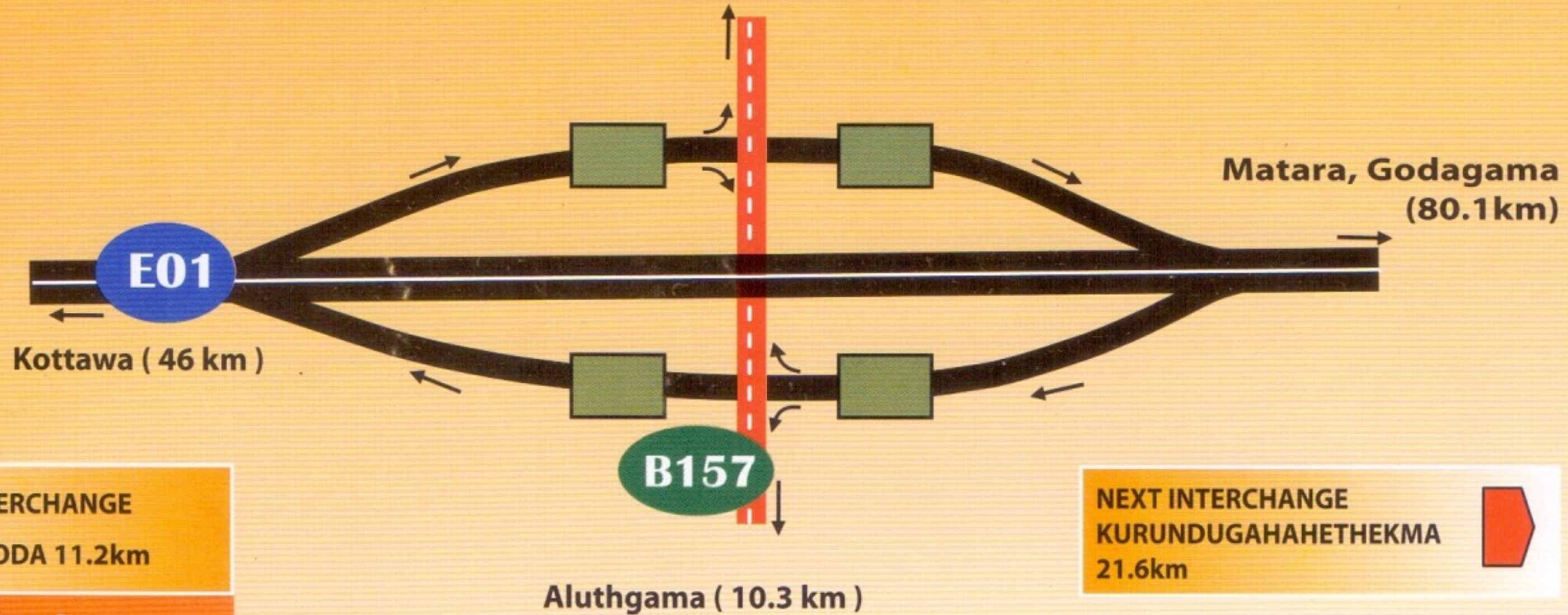
Mathugama (11.5 km) +



TOLL COUNTERS



NEAREST HOSPITAL



NEXT INTERCHANGE
DODANGODA 11.2 km

NEXT INTERCHANGE
KURUNDUGAHAHETHEKMA
21.6 km



Emergency Hotline
1969

For a faster, safer and secured journey, abide by the rules and regulations

WELIPENNA INTERCHANGE

Located in Lewwanduwa area on Aluthgama - Mathugama Road (B157)

- **Main Bus routes accessible from the Interchange**

- ❖ Route No. 441 - Aluthgama - Mathugama

- **Important Institutions located in the area**

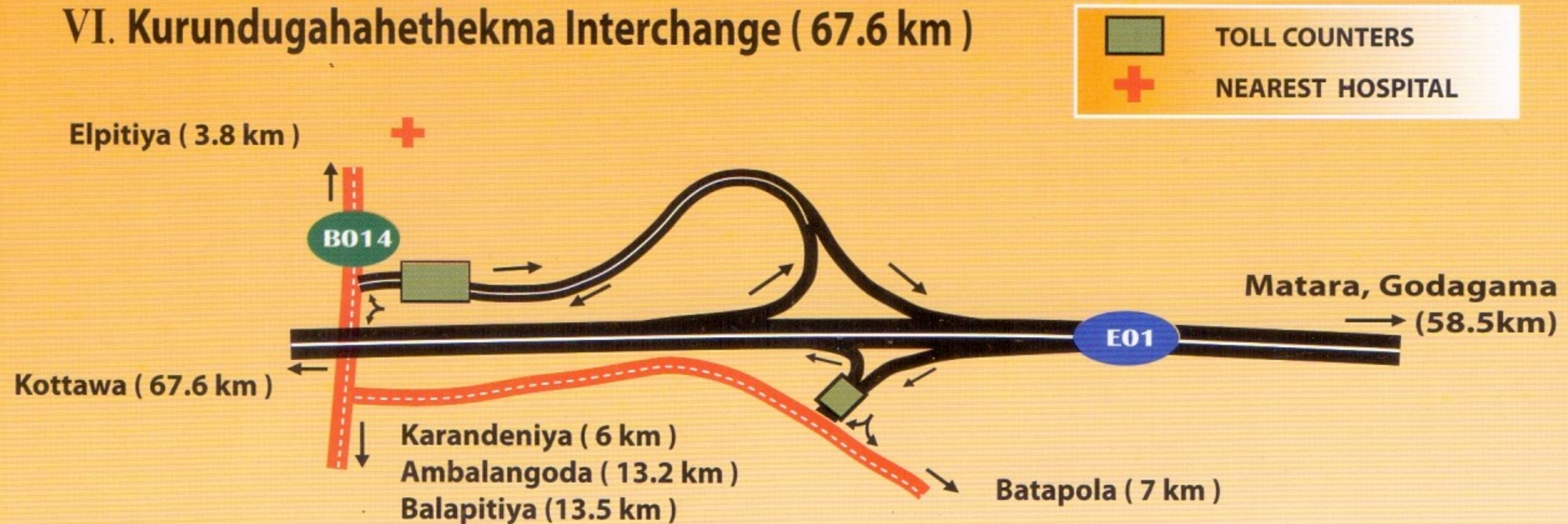
- ❖ Police Station – Welipenna
- ❖ District Hospital – Mathugama
- ❖ Tourist Zone – Bentota
- ❖ Bentota - Galapatha ancient temple



For a faster, safer and secured journey, abide by the rules and regulations

**Emergency Hotline
1969**

VI. Kurundugahahethekma Interchange (67.6 km)



 NEXT INTERCHANGE
WELIPENNA 21.6km

NEXT
INTERCHANGE BADDEGAMA
12.2km 


**Emergency Hotline
1969**

For a faster, safer and secured journey, abide by the rules and regulations

KURUNDUGAHAHETHEKMA INTERCHANGE

Located between Elpitiya and Karandeniya towns on Ambalangoda - Elpitiya Road (B014)

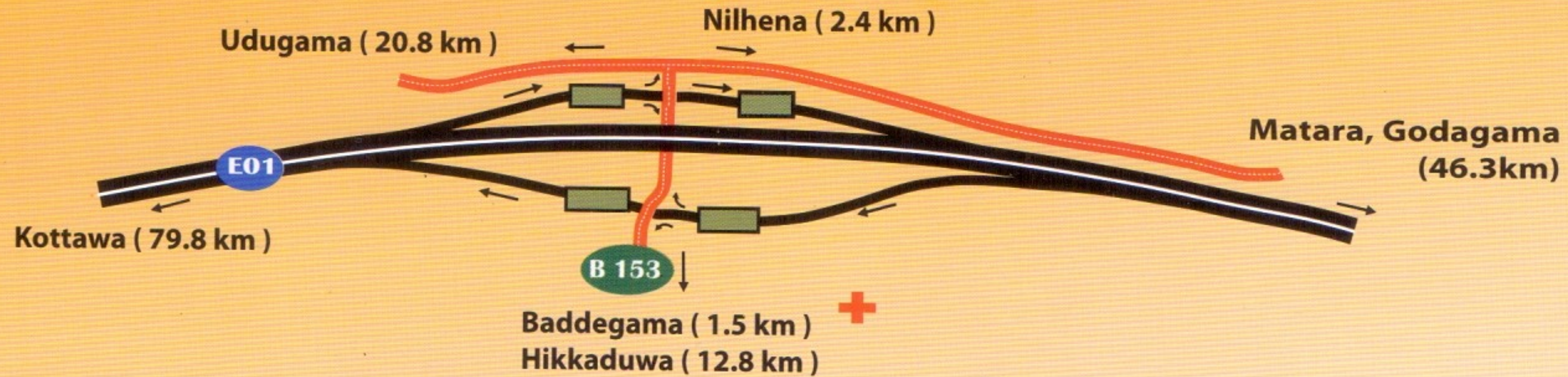
- **Main Bus routes accessible from the Interchange**
 - ❖ Route No. 996 - Ambalangoda - Elpitiya
- **Important Places / Institutions located in the area**
 - ❖ Police Station – Elpitiya
 - ❖ District Hospital – Elpitiya
 - ❖ Base Hospital - Balapitiya
 - ❖ Dharmasoka / Devananda Colleges – Ambalangoda




For a faster, safer and secured journey, abide by the rules and regulations

**Emergency Hotline
1969**

VII. Baddegama Interchange (79.8 km)



 NEXT INTERCHANGE
KURUNDUGAHAHETHEKMA
12.2 km

NEXT INTERCHANGE
PINNADUWA 15.5 km 

Emergency Hotline
1969

For a faster, safer and secured journey, abide by the rules and regulations

BADDEGAMA INTERCHANGE

Located in Nayapamula area on Hikkaduwa – Baddegama - Nilhena Road (B153)

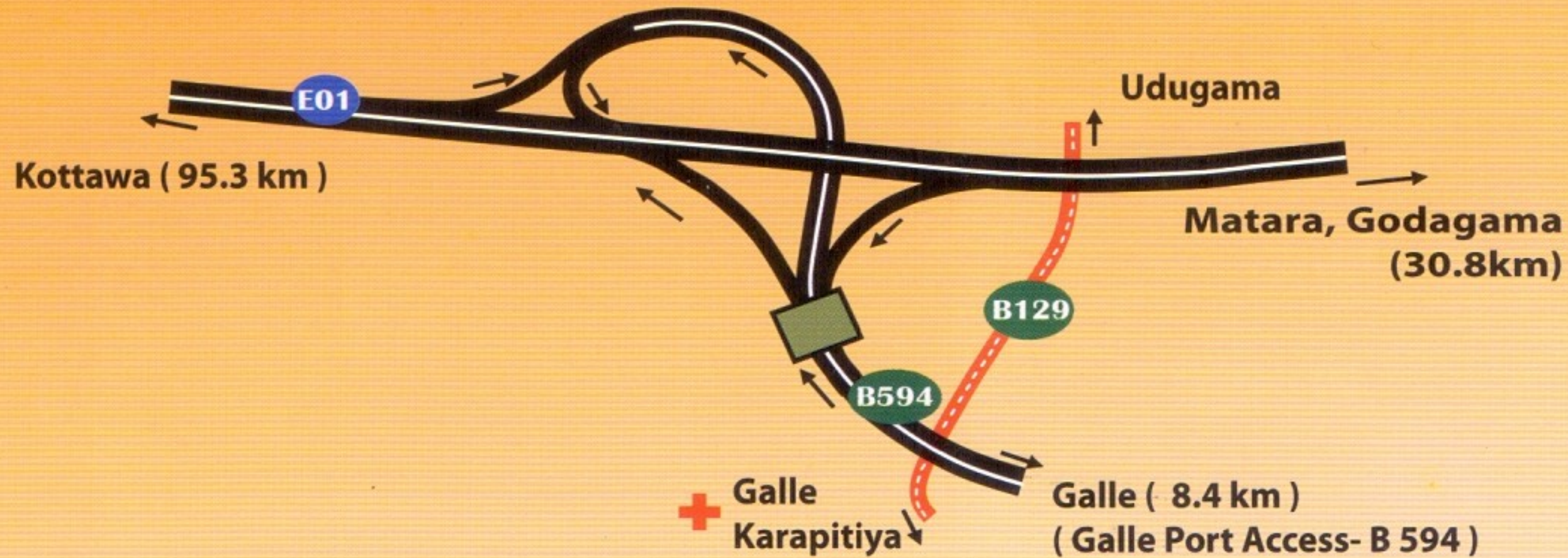
- **Main Bus routes accessible from the Interchange**
 - ❖ Route No. 378/2 - Baddegama – Udugama
 - ❖ Route No. 370 - Galle - Baddegama
- **Important Places / Institutions located in the area**
 - ❖ Police Station – Baddegama
 - ❖ District Hospital – Baddegama
 - ❖ Karapitiya Teaching Hospital
 - ❖ Hikkaduwa Tourist Zone



For a faster, safer and secured journey, abide by the rules and regulations

**Emergency Hotline
1969**

VIII. Pinnaduwa Interchange (95.3 km)



TOLL COUNTERS



NEAREST HOSPITAL



NEXT INTERCHANGE
BADDEGAMA 15.5 km

NEXT INTERCHANGE
IMADUWA 12.2 km



Emergency Hotline
1969

For a faster, safer and secured journey, abide by the rules and regulations

PINNADUWA INTERCHANGE

Located on Galle – Udugama Road (B129)

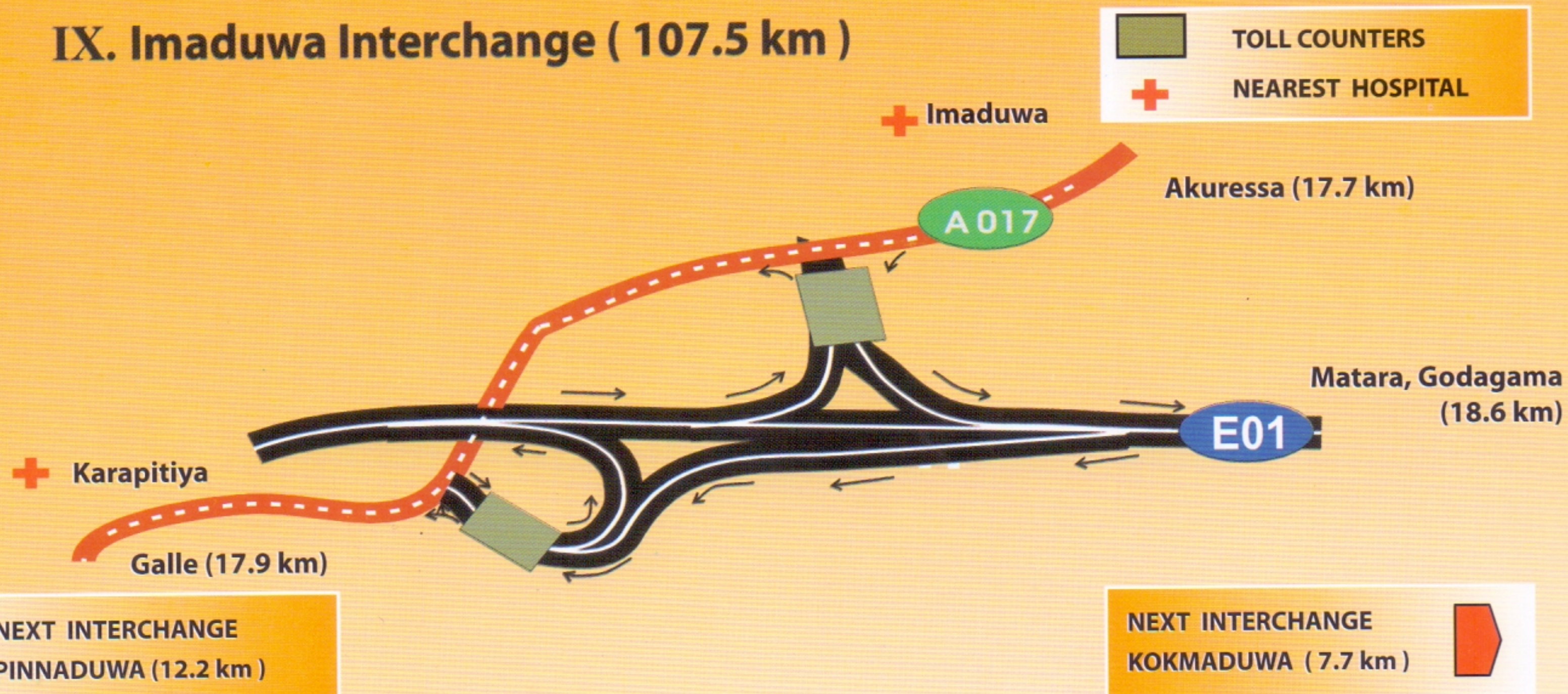
- **Main Bus routes accessible from the Interchange**
 - ❖ Route No. 377 - Galle – Udugama
- **Important Places / Institutions in the area**
 - ❖ Police Station – Galle
 - ❖ Karapitiya Teaching Hospital
 - ❖ Galle Port
 - ❖ Unawatuna Beach
 - ❖ Galle International Cricket Stadium.



For a faster, safer and secured journey, abide by the rules and regulations

**Emergency Hotline
1969**

IX. Imaduwa Interchange (107.5 km)



**Emergency Hotline
1969**

For a faster, safer and secured journey, abide by the rules and regulations

IMADUWA INTERCHANGE

Located on Galle , Deniyaya, Madampe Road (A017)

- **Main Bus routes accessible from the Interchange**

- ❖ Route No. 375/2- Galle – Akuressa

- **Important Places / Institutions in the area**

- ❖ Divisional Hospital - Imaduwa

- ❖ Madol duwa

- ❖ Tourist Zone - Ahangama

- ❖ Free Trade Zone - Koggala

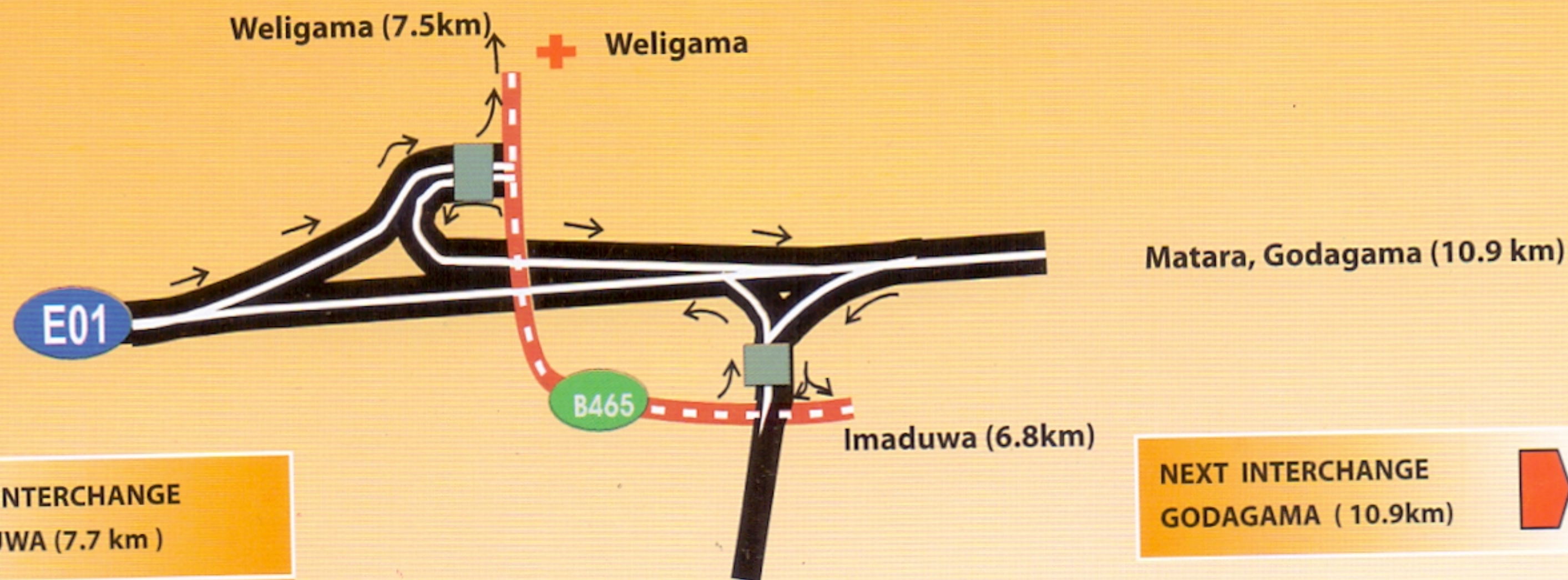
- ❖ Domestic Air Port - Koggala



For a faster, safer and secured journey, abide by the rules and regulations

**Emergency Hotline
1969**

X. Kokmaduwa Interchange (115.2 km)



Emergency Hotline
1969

For a faster, safer and secured journey, abide by the rules and regulations

KOKMADUWA INTERCHANGE

Located on Weligama - Kananke Road (B 465)

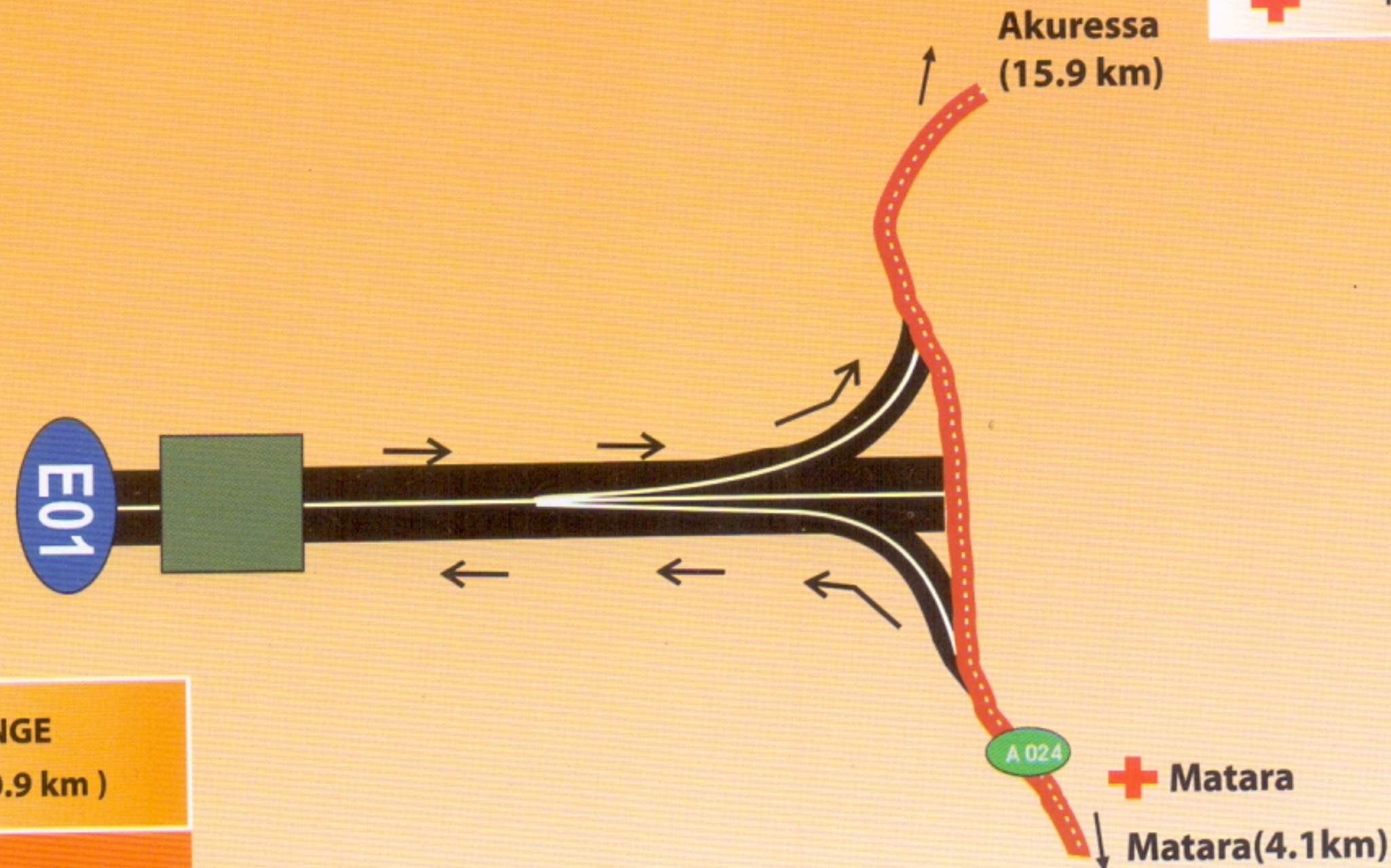
- **Main Bus routes accessible from the Interchange**
 - ❖ Route No. 370 - Weligama- Imaduwa
- **Important Places / Institutions in the area**
 - ❖ Police Station - Weligama
 - ❖ Kustaraja gala - Weligama
 - ❖ Tourist Zone - Weligama/ Mirissa
 - ❖ Fisheries Harbour - Mirissa




For a faster, safer and secured journey, abide by the rules and regulations

**Emergency Hotline
1969**

XI. Godagama Interchange (126.1 km)



 NEXT INTERCHANGE
KOKMADUWA (10.9 km)

Emergency Hotline
1969

For a faster, safer and secured journey, abide by the rules and regulations

GODAGAMA INTERCHANGE

Located on Matara - Akuressa Road (A024)

- **Main Bus routes accessible from the Interchange**
 - ❖ Route No.360/1 - Matara - Akuressa
- **Important Places / Institutions in the area**
 - ❖ University of Ruhuna
 - ❖ General Hospital - Matara
 - ❖ Uyanwatta Play Ground
 - ❖ Old dutch Star Fort
 - ❖ Old Dutch Fort - Matara



For a faster, safer and secured journey, abide by the rules and regulations

**Emergency Hotline
1969**

04. Vehicles not allowed in the Expressway and the Conditions of allowed vehicles.

- Pedestrians, Three Wheelers, Motor Cycles , Tractors and Bicycles are not permitted to enter the Expressway
- The vehicles allowed in the Expressway shall:
 - be able to drive safely at 100km per hour.
 - not be overloaded and belch smoke
 - be within the limitation of the length, width, height and load set out in the Motor Traffic Act;
 - have properly functioning lights, dash board indicators, brakes, steering system and seat belts for all passengers
 - never have worn out tyres & engines
 - have specified air pressure in tyres

**Emergency Hotline
1969**

For a faster, safer and secured journey, abide by the rules and regulations

05. Procedure of Paying "User Fee"

- When you enter the Expressway, a ticket will be issued at the toll gate of the interchange. The Ticket displays the type of the Vehicle and the name of the Interchange you entered.
- You have to handover the ticket, that you have received, when you are entering, to the Exit toll Gate, and you will be informed the "user fee".
- A receipt will be issued after the payment of "user fee".
- User fee will be used for maintenance of Expressway, emergency services and paramedical services.
- At the initial stage, payment can be made only through cash.

For a faster, safer and secured journey, abide by the rules and regulations

**Emergency Hotline
1969**



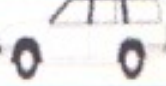
06. Tariff Schedule for Vehicle Category 1 in Sri Lankan Rupees

	6km 8km 21km 11km22km 12km 16km 12km 8km 10km										
	Kottawa	Kahatuduwa	Gelanigama	Dodangoda	Welipenna	Kurundugahahetekma	Baddegama	Pinnaduwa	Imaduwa	Kokmaduwa	Godagama
Kottawa											
Kahatuduwa	100										
Gelanigama	150	100									
Dodangoda	200	150	150								
Welipenna	250	200	200	100							
Kurundugahahetekma	300	250	250	150	150						
Baddegama	350	300	250	200	200	100					
Pinnaduwa	400	350	300	250	250	150	150				
Imaduwa	450	400	350	300	300	250	200	100			
Kokmaduwa	500	450	400	350	300	250	200	150	100		
Godagama	550	500	450	400	350	300	250	200	150	100	




Distances between Interchanges

Vehicle category

Cars

	All Cars
	All Jeeps
	All Salon and Station Wagon

Dual Purpose Vehicles

	All kinds of Cabs (Single and Double)
	Passenger Vehicles- upto 9 seats
	Lorries and Trucks with Tare weight upto 3,500 kg

Emergency Hotline
1969



For a faster, safer and secured journey, abide by the rules and regulations

07. Tariff Schedule for Vehicle Category 2 in Sri Lankan Rupees

	6km	8km	21km	11km	22km	12km	16km	12km	8km	10km	
	Kottawa	Kahatuduwa	Gelanigama	Dodangoda	Welipenna	Kurundugahahetekma	Baddegama	Pinnaduwa	Imaduwa	Kokmaduwa	Godagama
Kottawa											
Kahatuduwa	200										
Gelanigama	200	200									
Dodangoda	400	300	250								
Welipenna	400	350	300	200							
Kurundugahahetekma	600	500	400	300	250						
Baddegama	600	600	500	350	300	200					
Pinnaduwa	700	700	600	450	400	250	200				
Imaduwa	900	850	800	650	550	400	300	150			
Kokmaduwa	950	900	850	700	600	450	350	200	150		
Godagama	1050	1000	950	800	700	500	400	300	200	150	

Distances between Interchanges

Vehicle category

Light Motor Coaches	
	Passenger Vehicles- more than 9 seats
	All Buses with more than 9 seats but less than 33 seats

For a faster, safer and secured journey, abide by the rules and regulations

Emergency Hotline
1969

08. Tariff Schedule for Vehicle Category 3 in Sri Lankan Rupees

	6km 8km 21km 11km22km 12km 16km 12km 8km 10km										
	Kottawa	Kahatuduwa	Gelanigama	Dodangoda	Welipenna	Kurundugahahetekma	Baddegama	Pinnaduwa	Imaduwa	Kokmaduwa	Godagama
Kottawa											
Kahatuduwa	250										
Gelanigama	250	250									
Dodangoda	500	450	300								
Welipenna	600	550	450	250							
Kurundugahahetekma	900	800	700	500	300						
Baddegama	1000	950	850	600	450	250					
Pinnaduwa	1300	1200	1100	800	650	350	250				
Imaduwa	1350	1300	1200	950	800	550	400	250			
Kokmaduwa	1450	1350	1250	1000	850	600	450	300	250		
Godagama	1600	1500	1400	1150	1000	750	600	400	300	250	

Distances between Interchanges

Vehicle category

Motor Coaches



All Buses with more than 33 seats

Light Motor Lorries



2 Axle and Six tyre Lorries and Trucks

Motor Lorries



3 Axle Motor Lorries and Trucks
Tare weight exceeding 17,000 kg

Emergency Hotline
1969

For a faster, safer and secured journey, abide by the rules and regulations

09. Tariff Schedule for vehicle Category 4 in Sri Lankan Rupees

	6km	8km	21km	11km	22km	12km	16km	12km	8km	10km	
	Kottawa	Kahatuduwa	Gelanigama	Dodangoda	Welipenna	Kurundugahahetekma	Baddegama	Pinnaduwa	Imaduwa	Kokmaduwa	Godagama
Kottawa											
Kahatuduwa	300										
Gelanigama	300	300									
Dodangoda	700	500	400								
Welipenna	900	700	600	300							
Kurundugahahetekma	1300	1100	1000	600	400						
Baddegama	1600	1400	1200	800	600	300					
Pinnaduwa	1700	1500	1400	1200	800	500	300				
Imaduwa	1800	1600	1500	1100	1000	650	450	300			
Kokmaduwa	1900	1700	1600	1200	1100	750	550	350	300		
Godagama	2000	1800	1700	1400	1200	1000	750	550	400	300	

Distances between Interchanges


Vehicle category

Heavy Motor Coaches



An articulated bus (either a motor bus or trolleybus or vestibule bus) with two coaches.

Heavy Motor Lorries



Vehicles with 4 or more than 4 Axel

For a faster, safer and secured journey, abide by the rules and regulations

Emergency Hotline
1969

10. Advice to use the Expressway

- Keeping accidents at the lowest possible rate is very important for the smooth and efficient functioning of the Expressway.
- Since the vehicles are driven at 100km per hour, Slight impact between vehicles or with a road barrier, sudden application of brakes or a turn may lead to secondary collisions and severity of damages in an expressway accident will be higher than in a normal road.
- Maximum speed is 100 kilometers per hour. Keep a safe distance with the vehicle in front.
- Since these accidents could bring traffic on the Expressway to a standstill, it is very important to minimize accidents on the Expressway by safe and disciplined driving,
- Alcohol and other drugs affect a driver's skills, mood and most importantly behavior, putting the driver at great risk of crashing. Safe driving requires clear judgment, concentration and ability to react to what is happening on the road.
- Tiredness significantly impairs driving even if the driver does not feel sleepy. Pull over when feeling tired – it could save your life or someone else's.
- All passengers should wear seat belts. This is a simple action that could make the difference between life and death.

Emergency Hotline
1969

For a faster, safer and secured journey, abide by the rules and regulations

Advice to use the Expressway.....

- Make sure that you drive on the outer lane while the inner lane should be used only for overtaking.
- Changing lanes on the Expressway should be done very carefully. The lane belongs to those who are already on that lane. Enter without causing any obstruction to the traffic already on that lane.
- If a collision occurs when changing lanes, the driver who attempted to change lanes will be responsible and be charged.
- Before you change lanes check all the mirrors, switch on signals and then proceed to overtake. After you pass the vehicle, check the mirrors to see that you cleared the vehicles, once again apply your signals and get back into the outer lane.
- The maximum speed in the entry/exit ramps of the Expressway is 60 km per hour.
- Parking in the Emergency Parking Lane is permitted only in an emergency.
- In a case of driving in bad weather conditions, slow down to safe speed as appropriate as possible.

For a faster, safer and secured journey, abide by the rules and regulations

**Emergency Hotline
1969**

11. Entering the Expressway

- Plan and decide the entry and exit points before you embark on a journey.
- Check whether the vehicle has enough fuel for the whole journey in the Expressway.
- There are two entry lanes at every interchange of which, one is for the vehicles travelling to Colombo direction while the other is for Galle direction traffic.
- Always read instructions/Information displayed in Direction signs before proceeding to entry ramp.
- Getting into the wrong entry ramp will result in traveling to wrong direction.
- If you had entered through a wrong ramp and had gone pass the toll gate, you should not attempt to reverse your vehicle or turning back and driving against the traffic direction. Such actions will lead to head on collisions.
- All you have to do is to drive up to the nearest interchange and get in to the right track that takes you to your destination.
- When you enter the Expressway from entry ramp, adjust your speed to match with the speed of vehicles already on the Expressway and enter the outer lane of the Expressway.
- You should not cause any inconvenience to other vehicles already on the Expressway.
- Retain the ticket that you have received from the entry counter, since it is required at the exit point of the expressway.
- When you are trying to enter the Expressway, if you notice that there is no safe gap between the vehicles already on the expressway, keep in mind that you might need to stop the vehicle in the acceleration lane, until you find a safe gap between vehicles.
- If you met with an accident, while you are trying to enter the Expressway, the Driver entering the Expressway is responsible for the accident.

Emergency Hotline
1969

For a faster, safer and secured journey, abide by the rules and regulations

12. Driving on the Expressway

- Follow overhead highway signs, carefully read the instructions displayed and always look before proceeding through intersections .
- When changing lanes you mustn't cause any inconvenience to other drivers or vehicles that follow.
- When you pass a moving vehicle, the risk is even greater. You must rely on good judgment to pass another vehicle safely. You will be responsible for any collisions that may occur when changing lanes.
- Parking in an Emergency Parking Lane is permitted only in an emergency where such parking must be done carefully towards the left side of the track.
- Manage your speed at 100kmph and estimate a reasonable distance between your car and the vehicles you are following to be sure of having enough space.
- You will have to constantly adjust your following distance depending upon how much traffic there is, the speed of the vehicles ,the road conditions and the driving during night .

Exiting from the Expressway

- Vehicles exiting the interchange should be in the outer lane when passing the 500m ahead sign of the exit point , switch on "turning to left" signal light. Speed reducing lane, begins in a short while. Drive towards the exit point reducing the speed.
- You should never make sudden change of lanes from Inner lane to exit ramp, by cutting across outer lane, when you see the exit sign. Such movement could lead to serious accidents involving several vehicles.
- If you miss the exit ramp, you should not reverse or turn back and drive against traffic. You should drive up to the nearest interchange and come back.

For a faster, safer and secured journey, abide by the rules and regulations

Emergency Hotline
1969

13. Actions to be taken in an Emergency

- In case of a breakdown on the expressway, immediately switch on Hazard lights, move and park the vehicle in the Emergency Parking Lane.
- In case of a breakdown at night, place a triangular reflective warning sign about 200 meters behind the vehicle to avoid secondary accidents.
- Vehicle should park in the Emergency Parking Lane, as much as to the left side as possible.
- Under no circumstance, drivers or passengers should enter/walk across the traffic lanes of the expressway.
- Since the Emergency Parking Lane is narrow, getting down from the vehicle should be avoided. Try to remember the information on the marker post you have just passed, to know the parked location.
- If you have no alternative, check for approaching vehicles from your rear, open the door, get out of the vehicle & walk towards the nearest marker post, fixed at 100m intervals.
- After locating where you are from the marker post, inform your problem and the location to the Emergency Telephone Number 1969.
- If you notice any vehicle that had broken down or met with an accident call 1969 & inform immediately.
- Police, Fire, Ambulance, Emergency Rescue, Towing and other services, in operation for 24hours, will reach you depending on your requirement.

Emergency Hotline
1969

For a faster, safer and secured journey, abide by the rules and regulations

14. Further Instructions for the users of the Expressway.

1. Don't throw litter or any other material out of the vehicles traveling on the expressway. It could cause damages to the other vehicles or the road.
2. Shall avoid opening windows of the vehicles and putting head, hands out of windows of the vehicles.
3. All passengers, including passengers in the rear seats should wear seat belts.
4. Make sure that you have enough money required to pay "user fee". Having change will avoid delays at toll gates.
5. Never use mobile phones, while you are driving. If it is essential, get the assistance of another passenger in your vehicle.
6. If you notice any one or group of persons damaging the properties of the Expressway or violating Expressway rules and regulations, immediately inform to the emergency number -1969 with the location.
7. In case of an accident never try to get assistance of the vehicles travelling on the Expressway, since sudden braking of a vehicle could lead to secondary accident. Always try to get the assistance of emergency services available in Expressway by dialing 1969.
8. If you see an accident, immediately inform it to emergency number – 1969, with the location. Never stop unless traffic lane in front of you is obstructed, since it can lead to secondary accidents.

For a faster, safer and secured journey, abide by the rules and regulations

**Emergency Hotline
1969**

15. Hospitals accessible from the Interchanges on the Expressway

	Interchange	Hospitals accessible from the Interchanges on the Expressway C - In case of a critical injury M - In case of a minor injury	Telephone Number
01.	Kottawa	Sri Jayawardenapura Teaching Hospital (C,M)	011 277 8610/ 19
		Base Hospital – Homagama (C,M)	011 285 5200
02.	Kahatuduwa	Base Hospital - Horana (C,M)	034 226 2379/ 034 226 1261
03.	Gelanigama	District Hospital – Bandaragama (M)	038 229 0261
		Base Hospital – Panadura (C,M)	038 223 2261/ 038 223 1986
		Base Hospital – Horana (C,M)	034 226 2379/ 034 226 1261
04.	Dodangoda	General Hospital-Kalutara (C,M)	034 222 2262
05.	Welipenna	District Hospital – Matugama (M)	034 224 7261
06.	Kurundugahahetekma	Base Hospital-Balapitiya (C,M)	091 225 8261
		Base Hospital-Elpitiya (C,M)	091 229 1260/ 61
07.	Baddegama	District Hospital – Baddegama (M)	091 229 2261
08.	Pinnaduwa	Teaching Hospital-Karapitiya (C,M)	091 223 2267/ 091 223 2176
		Teaching Hospital-Mahamodara (C,M)	091 222 2261/ 091 223 4951
09.	Imaduwa	District Hospital – Imaduwa (M)	091 228 6061
10.	Kokmaduwa	District Hospital - Weligama (M)	041 225 0262
11.	Godagama	General Hospital - Matara (C)	041 222 7821

Emergency Hotline
1969

For a faster, safer and secured journey, abide by the rules and regulations

16. Police Stations accessible from the Interchanges on the Expressway

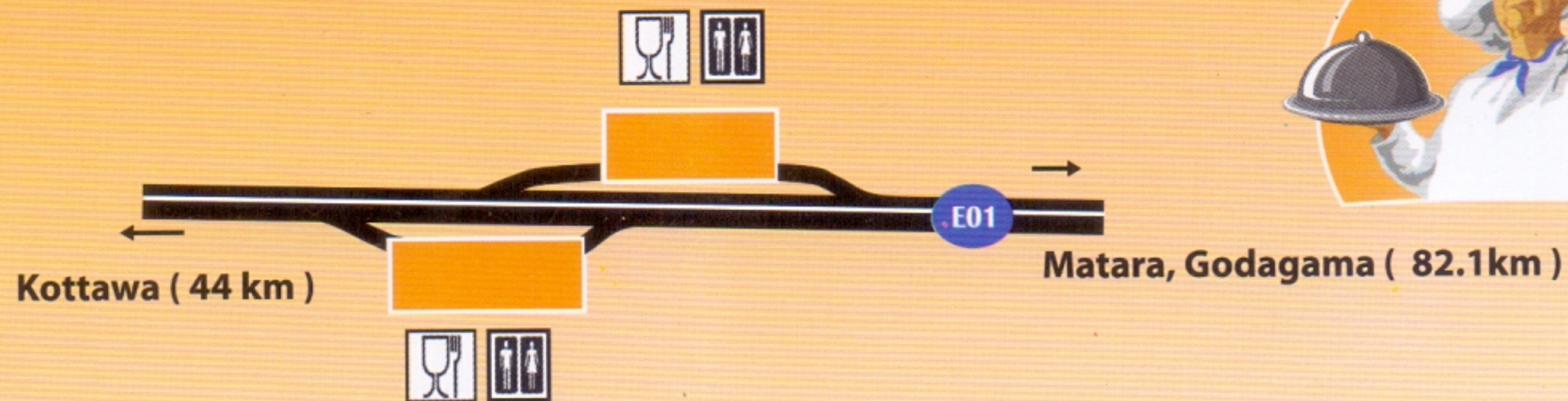
	Interchange	Police Station	Telephone Number
01.	Kottawa	Kottawa Police Station	011 278 2760
		Homagama Police Station	011 285 5222
02.	Kahatuduwa	Kahatuduwa Police Station	011 270 5233
03.	Gelanigama	Bandaragama Police Station	038 229 0222
04.	Dodangoda	Dodangoda Police Station	034 228 1622
05.	Welipenna	Welipenna Police Station	034 227 4423
06.	Kurundugahahetekma	Elpitiya Police Station	091 229 1222
07.	Baddegama	Baddegama Police Station	091 229 2222
08.	Pinnaduwa	Galle Police Station	091 222 2222
09.	Imaduwa	Imaduwa Police Post	091 309 0222
		Ahangama Police Station	091 228 3222
10.	Kokmaduwa	Weligama Police Station	041 225 0222
11.	Godagama	Matara Police Station	041 222 2222-3

For a faster, safer and secured journey, abide by the rules and regulations

**Emergency Hotline
1969**

17. Facilities available in the Service Areas

- The Service Areas are Located between Dodangoda and Welipenna Interchanges within the 44th km.
- Restaurants and toilets are available in the Service Areas for your convenience.



NEXT INTERCHANGE
DODANGODA 21.1km

NEXT INTERCHANGE
WELIPENNA 2km



Emergency Hotline
1969

For a faster, safer and secured journey, abide by the rules and regulations

18. Distances between each interchange on the Southern Expressway in km.

	Kottawa	Kahatuduwa	Gelanigama	Dodangoda	Welipenna	Kurundugahahetekma	Baddegama	Pinnaduwa	Imaduwa	Kokmaduwa
Makubura										
Kahatuduwa	5.9									
Gelanigama	13.7	7.8								
Dodangoda	34.8	28.9	21.1							
Welipenna	46.0	40.1	32.2	11.2						
Kurundugahahetekma	67.6	61.7	53.9	32.8	21.6					
Baddegama	79.8	73.9	66.1	45.0	33.8	12.2				
Pinnaduwa	95.3	89.4	81.6	60.5	49.5	27.7	15.5			
Imaduwa	107.5	101.6	93.8	72.7	61.5	39.9	27.7	12.2		
Kokmaduwa	115.2	109.3	101.5	80.4	69.2	47.6	35.4	19.9	7.7	
Godagama	126.1	120.2	112.4	91.3	80.1	58.5	46.3	30.8	18.6	10.9

For a faster, safer and secured journey, abide by the rules and regulations

Emergency Hotline
1969

19. Access to Southern Expressway from Galle

- Vehicles approaching from Galle on A002 road should pass the Galle Town area and the 120th km post, take the left turn, travel 5.2 km to reach the Interchange at Pinnaduwa.

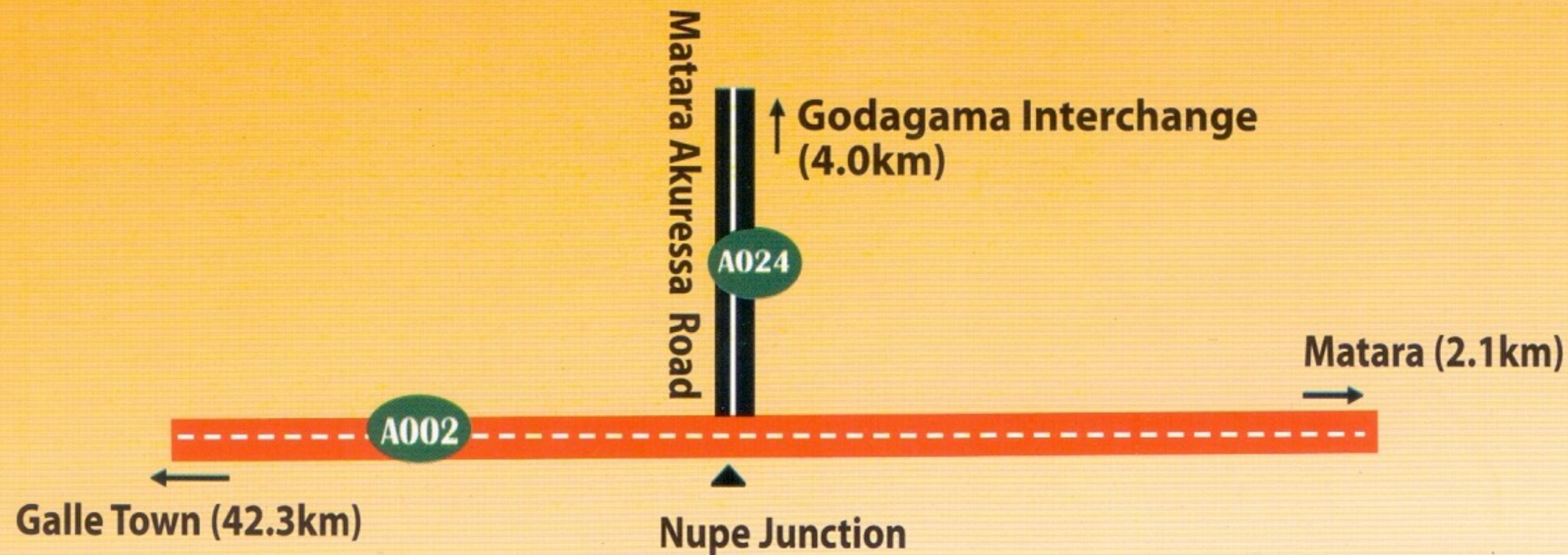


**Emergency Hotline
1969**

For a faster, safer and secured journey, abide by the rules and regulations

20. Access to Southern Expressway from Matara

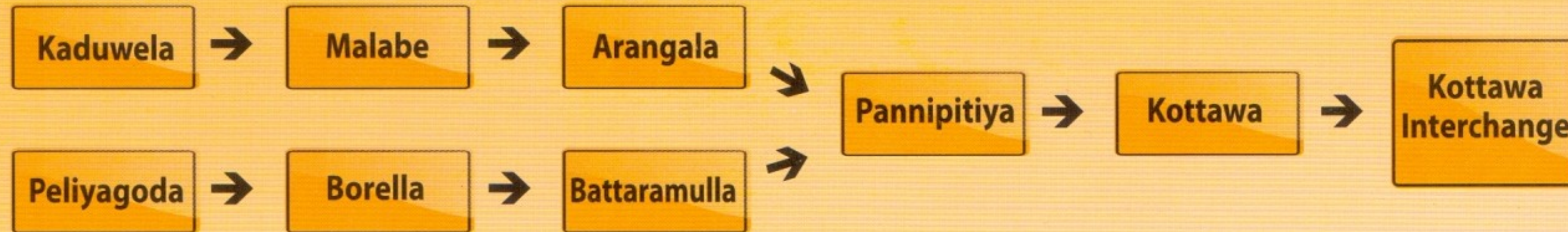
- Vehicles approaching from Matara bus stand on A002 road should take the right turn after 2.1 km, travel 4 km to reach the Interchange at Godagama.



For a faster, safer and secured journey, abide by the rules and regulations

**Emergency Hotline
1969**

21. Access from Kaduwela, Peliyagoda and other urban areas



A Special Police Force is in operation in the Southern Expressway to enforce traffic laws and regulations and ensure efficient and smooth functioning of Southern Expressway.

Your vehicle is being monitored by CCTV system at always.

Emergency Hotline
1969

For a faster, safer and secured journey, abide by the rules and regulations

Notes

For a faster, safer and secured journey, abide by the rules and regulations

**Emergency Hotline
1969**

Southern Expressway

Colombo A004	Kottawa (0+000km) Ratnapura
Colombo B084	Kahatuduwa Horana
Panadura A008	Gelanigama Horana
Nagoda B304	Dodangoda Mathugama
Aluthgama B157	Welipenna Mathugama
Ambalangoda B014 (G.P.A.R) B153	Kurundugahahetekma Elpitiya
Hikkaduwa B594	Baddegama Nilhena
Galle A017	Pinnaduwa Udugama
Ahangama B465	Imaduwa Akuressa
Weligama A024	Kokmaduwa Kananke
Matara	Godagama Akuressa



E01

Printed by Madhawe Printers (Pvt) Ltd.